



ÁREAS



AGRÍCOLAS




FLORESTAIS




AGRO-SILVO-PASTORIS



NATURAIS




INDUSTRIAIS




PERÍMETROS URBANOS


EQUIPAMENTOS



AUTÓDROMO



PAISAGEM PROTEGIDA



ÁREAS PRINCIPAIS DE
DESENVOLVIMENTO TURÍSTICO

REDE VIÁRIA

NACIONAL

ITINER.COMPLEMENTAR

OUTRAS

VARIANTE PROPOSTA

MUNICIPAL

PRINCIPAL

SECUNDÁRIA

HIERARQUIA URBANA

I, II, ... HIERARQUIA PROPOSTA

ESPAÇOS de PLANEAM.º

A ARGANIL

B COJA

LIMITE DO ESPAÇO DE PLANEAMENTO

LIMITE DO SUB-ESPAÇO DE PLANEAMENTO